
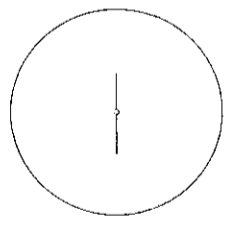




OREGON PUBLIC LAND CORNER REPORT / RESTORATION REPORT
Tillamook County Surveyor's Office

SECTION: The Southeast Corner of Section 31	TOWNSHIPS: 1 North, 1 South	RANGE: 9 West
COUNTY: Tillamook		DATE: 05-19-11
CORNER DESIGNATION: The Section corner common to Sections 31 and 32, Township 1 North, Range 9 West, W.M.; and Sections 5 and 6, Township 1 South, Range 9 West, W.M., Tillamook County, Oregon.		(Please check one)
		<input type="checkbox"/> Condition Report Only
		<input type="checkbox"/> Restoration
		<input checked="" type="checkbox"/> Rewitness
		<input type="checkbox"/> Unrecorded
		<input type="checkbox"/> Reset at surface
		<input type="checkbox"/> Referenced Out
Previous Rewitnesses, Restorations and Surveys, etc.: BLM Field Notes Volume: OR-R0053 Page 21; Tillamook County GLO Book 1N9W, Pg. 4 (1856), Rewitness Book 1, Page 87; Rewitness Book 3, Page 109; Rewitness Book 4, Page 72, Rewitness Book 6, Page 483A and 483B, Tillamook County Survey Records. See Partition Plats P-369, P-464, P-661; Survey Maps B-224, B-663, B-952, B-1939, B-1546, A-1105, A-1241, A-1975, A-5369, Tract Book S3, Page 292; Field Book AMA 9, Page 49 and 50, Tillamook County Survey Records.		
Found Monument(s) and Accessories (Condition & Source): Found a 3" diameter Brass cap 18" below the gravel road surface. This monument was found to be upright and in position, but the stamping on the cap is now illegible. Found a 7' tall broken snag at position with tree remains East of snag (was a 49" diameter Spruce tree with face overgrown and a B.L.M. location poster attached bearing N. 55° E 158 lks. See Rewitness Book 6, Page 483A). Found a 79" diameter Spruce tree at position (was a 49" diameter Spruce, face overgrown, location poster attached bearing N. 33 1/2° W. 53 lks. See Rewitness Book 6, Page 483A). Found a 22" diameter Maple tree with a healed face now bearing S. 53° E at a distance of 34.11'. (Was a 15" Maple tree bearing S. 53° E 34.70'. See Rewitness Book 6, Page 483A). This bearing tree is bowed and appears to be moving down the hill towards the road. Found a 16" diameter Alder tree with bark scribing visible with a B.L.M. tag now bearing S. 18° W at a distance of 27.78'. (Was a 9" Alder tree bearing S. 18° W 28.85' See Rewitness Book 6, Page 483A). This bearing tree is bowed and appears to be moving down the hill towards the road. The 10" Alder and 12" Alder bearing trees as described in Rewitness Book 6, Page 483A are now gone. WGS84 Geodetic Position = Latitude North = 45° 31' 16.29344", Longitude West = 123° 49' 25.03315". Oregon North Zone '83-'91 NAD State Plane Coordinates in U.S. Feet: Easting = 7350462.462, Northing = 693632.206. Convergence = -2° 21' 32.88090", Combined Scale Factor = 0.99991450.		
Monument Set (Procedures and Description): 2" diameter Brass Cap in a 10" diameter cast iron monument box and 120 pounds of concrete, 3" below the gravel road surface. The monument is stamped as shown hereon.	Sketch of Found Monument: Brass Cap was illegible, but I found the centerpunch. I believe this to be the BLM monument set in Rewitness Book 3, Page 109. I left this brass cap at position as an underground monument.	
		
New accessories set: Reset a 72" Hat Section post with yellow metal location tag South 10° East 11.00' from monument.		
New Bearing Trees Set: No new bearing trees were set.		

Location & Comments: The monument is located in the southerly track of the Kilchis River Forest Road at approximately the intersection of a gravel road Northerly that goes to a gravel bar.	
Firm / Agency Address: TILLAMOOK COUNTY SURVEYOR'S OFFICE 201 Laurel Avenue Tillamook, Oregon 97141	SURVEYOR'S SEAL 
Party Chief: Joe Jensen, PLS 60067, Survey Supervisor, Deputy County Surveyor	
Notes: Digital images were taken of the found monument, the new monument, the record bearing trees and new accessories.	
Witness: Danny R. McNutt, PLS 49230, Tillamook County Surveyor; Michael R. Rice, L.S.I. 16723, Survey Technician	

RENEWAL DATE: 08-30-2013

BOOK 7 603